

**Jon Linn
Aerial Photography Gallery**



**Summer 2024 Exhibit
Seeing Maine**

Jon Linn—Aerial Photography
The Mall at 171 High St., Belfast, ME
Jonlinnaerialphotography.com
Holmesmill.net
Jonlinn42@gmail.com
207-631-2502

**Jon Linn Gallery
Summer 2024 Exhibit
Seeing Maine**

Jon Linn Gallery, The Mall at 171 High St. Belfast, Maine

Gallery hours are: weekend days, 11 to 4. For custom hours contact Jon.

The Exhibit ‘Seeing Maine’

The ‘Seeing Maine’ Exhibit runs from May through December 2024.

The exhibit is a collection of forty four aerial photographic images of scenes across Maine.

Images in the collection were captured from 2016 through 2024, mostly within day trips centered on our base in Belfast.

Maine Landscape Photos

Jon’s landscape photos seek to create mood and drama through light and shadows, texture and layers, drawing the viewer’s attention to the horizon and back. Their focus is on the sky, horizon, hills and foreground, with artifice structures as context.

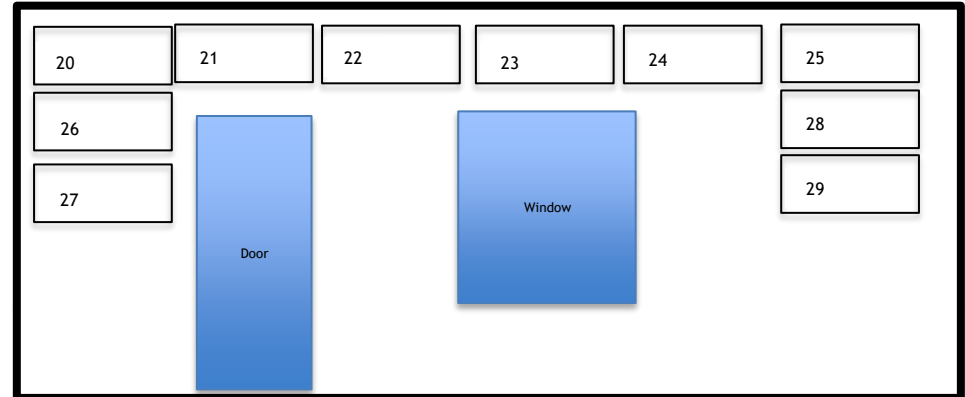
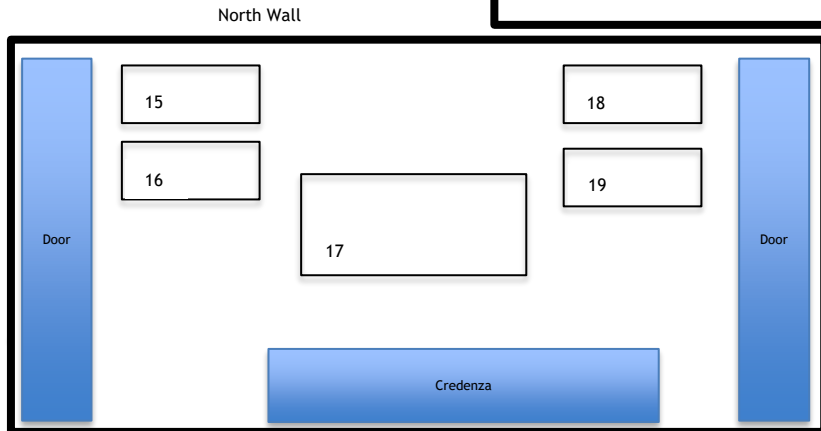
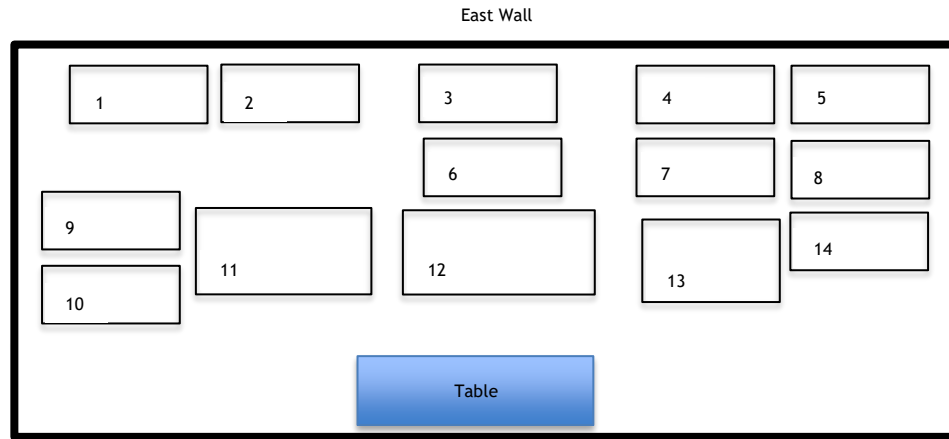
Metal Prints

Prints are available for sale at the gallery and [online](#): metal prints, dye-sublimation on aluminum. All are landscape oriented, 16:9 aspect ratio. Sizes range from 12” to 48” wide. Contact Jon Linn for details.

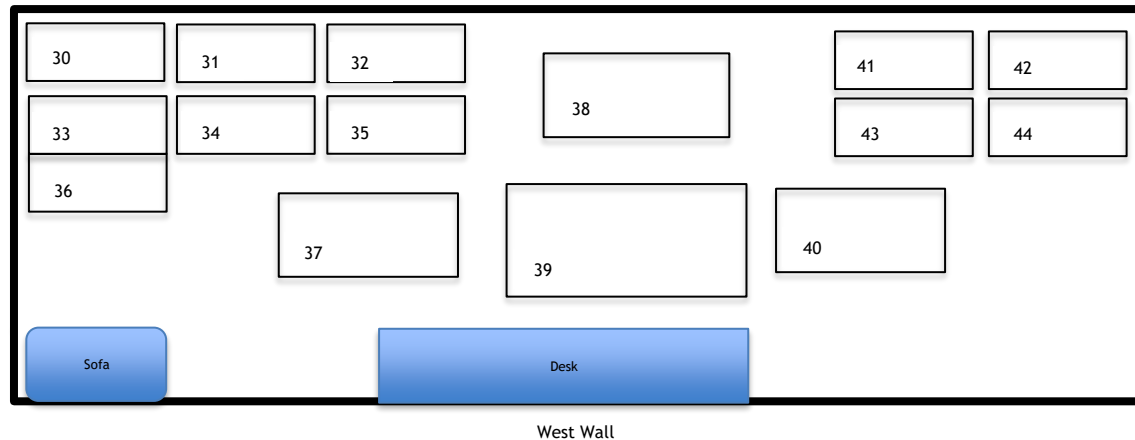
Jon Linn Gallery Landscapes Wall Map May 2024

1. 050 Penobscot Bay
2. 073 Curtis I Tower
3. 012 Breakwater
4. 090 Curtis I
5. 143 Joy
6. 028 Sears Island
7. 091 Neddick Nubble
8. 140 Perry Creek
9. 167 Onawa
10. 105 Mt Washington
11. 054 Belfast -20°
12. 008 Belfast Br Sunrise
13. 103 Skowhegan Suspen'n
14. 100 Memorial Br Augusta
15. 083 Backside Snowfield
16. 049 Bucksport Bridge
17. 101 Rumford ND Mill

18. 185 International Bridge
19. 183 Piscataqua
20. 150 CA Rail Attean Pond
21. 169 Sandy Stream Cross
22. 170 Fairfield
23. 180 Belfast Hbr Tugs
24. 181 Colby
25. 151 Grindstone Crossing
26. 122 Thomaston Cement
27. 109 Cribstone Bridge
28. 155 SAPPI Hinckley
29. 168 SD Warren
30. 186 Timber HP
31. 043 Camden Harbor
32. 188 Bath Hbr Bridges
33. 182 Columbia
34. 187 Port Clyde Light



35. 189 Lincolnville Beach
36. 184 Twin Rivers
37. 165 Wiscassett RR Br
38. 097 Madawaska Edmonstn
39. 009 Belfast Hbr Sunrise
40. 096 Two Cent Bridge
41. 190 Bingham Wind
42. 002 Battie over Camden
43. 191 Onawa Spring
44. 024 Tower & Bigelows



Jon Linn—Aerial Photography
Mall at 171 High St., Belfast, ME
Holmesmill.net
Jonlinn42@gmail.com
207-631-2502

Penobscot Bay



West Penobscot Bay, looking at Camden Harbor from above Bald Rock Mountain

Gallery Position: 1
SKU: 50
Capture Date: 11/27/17
Camera: Mavic Pro

Curtis Island Light Tower



Light tower, Curtis Island, Camden, Maine. Looking east across Penobscot Bay into the rising sun.

Gallery Position: 2
SKU: 73
Capture Date: 12/4/18
Camera: Mavic Air

Breakwater



Breakwater and lighthouse in Rockland Harbor. Samoset Resort, Rockport at head of breakwater.

Gallery Position: 3
SKU: 12
Capture Date: 5/4/16
Camera: Phantom 4

Curtis Island



Curtis Island, Camden, Maine. View of lighthouse from the sea. Camden Harbor and mountains in background. Late Fall.

Gallery Position: 4
SKU: 90
Capture Date: 12/5/19
Camera: Mavic Mini


Joy



25' Rubber Duck visits Belfast Harbor for 1 week in mid August, 2021.

Gallery Position: 5
SKU: 143
Capture Date: 8/21/21
Camera: Mavic Pro

Sears Island



Sears Island, looking south over causeway from Route 1.

Gallery Position: 6
SKU: 28
Capture Date: 5/3/17
Camera: Mavic Pro


Neddick Nubble



Nubble Lighthouse, York, Maine. Winter. Offshore view looking west over lighthouse to Cape Neddick and York.

Gallery Position: 7
SKU: 91
Capture Date: 12/12/19
Camera: Mavic 2 Pro

Perry Creek



Perry Creek, Vinalhaven, Maine. North Haven in background; Camden Hills beyond.

Gallery Position: 8
SKU: 140
Capture Date: 8/8/17
Camera: Mavic Pro

Onawa



Onawa Trestle Bridge over Ship Pond Stream, mid-summer. Built of wood in 1887; redone in steel in 1896, current concrete structure built in 1931. Longest and highest RR bridge in Maine at 1,230 ft long and 130 ft high. Lake Onawa in background. Borestone Mountain to the left. Appalachian trail passes along Barren Mountain ridge to the right.

Gallery Position: 9
SKU: 167
Capture Date: 7/5/22
Camera: Mavic 3

Mount Washington



Winter view from the summit of Sugarloaf Mountain. Looking west. Right to left on the horizon: Saddleback Mountain, Mt. Washington and Sunday River.

Gallery Position: 10
SKU: 105
Capture Date: 1/30/20
Camera: iPhone X

Belfast Twenty Below



Belfast Harbor. Solstice 2017, sunrise. Twenty degrees below zero.

Gallery Position: 11
SKU: 54
Capture Date: 12/30/17
Camera: Phantom 4

Belfast Bridges Sunrise



Belfast harbor entrance over Veterans Bridge (Route 1) and Armistice Bridge (footbridge), early fall.

Gallery Position: 12
SKU: 54
Capture Date: 10/20/16
Camera: Phantom 4

Skowhegan Suspension Bridge



Swinging Bridge Skowhegan, ME. Over Kennebec River. From South side to Weston Island. Truss footbridge beyond, serving foot traffic to Water St, downtown.

| | |
|-------------------|------------|
| Gallery Position: | 13 |
| SKU: | 103 |
| Capture Date: | 1/25/20 |
| Camera: | Mavic Mini |

Memorial Bridge Augusta



Memorial Bridge spanning the Kennebec River in Augusta. In the distance the Maine State House can be seen above the right bank and the smoke stack of the former Augusta Mental Health Institute on the left.

| | |
|-------------------|-------------|
| Gallery Position: | 14 |
| SKU: | 100 |
| Capture Date: | 1/18/20 |
| Camera: | Mavic 2 Pro |

Backside Snowfield



Steep lower section of south-facing snowfields, Sugarloaf Mountain.

| | |
|-------------------|----------|
| Gallery Position: | 15 |
| SKU: | 83 |
| Capture Date: | 3/28/19 |
| Camera: | iPhone X |

Bucksport Bridge



Penobscot Narrows Bridge. Crossing Penobscot River at Bucksport.

| | |
|-------------------|-----------|
| Gallery Position: | 16 |
| SKU: | 49 |
| Capture Date: | 9/10/17 |
| Camera: | Mavic Pro |

Rumford Mill



Rumford ND Paper Mill. The Rumford Mill with the footbridge across the Androscoggin River.

Gallery Position: 17
SKU: 101
Capture Date: 1/24/20
Camera: Mavic Mini

International Bridge



Madawaska International Bridge. International bridge spanning the St. John River between Madawaska, ME and Edmundston, NB. Opened in 1922, the original bridge is limping along to its end of 100 year useful life. The new bridge, under construction in the image, is due to open in 2025, rated as well at 100 year useful life. Along with the new bridge is a new US border crossing station, 1,400 feet upstream from the original station.

Gallery Position: 18
SKU: 185
Capture Date: 9/2/23
Camera: Mavic 3Pro

Piscataqua



Piscataqua River Bridge over Portsmouth Harbor. A 'through arch bridge', built in 1972, completing Interstate I-95 between Portsmouth, NH and Kittery, ME.

Gallery Position: 19
SKU: 183
Capture Date: 8/15/23
Camera: Mavic 3 Pro

CA Rail Attean Pond



Canadian Atlantic Railway crossing at Attean Pond, Jackman, Maine.

Gallery Position: 20
SKU: 150
Capture Date: 9/30/21
Camera: Mavic 2 Pro

Sandy Stream Crossing



B&ML Railroad, four car passenger train, crossing Sandy Stream at southwest corner of Unity Pond.

Gallery Position: 21
SKU: 169
Capture Date: 10/6/21
Camera: Mavic 2 Pro

Fairfield



Fairfield, Maine. Kennebec River. Autumn view of Maine Central Railroad bridge and Bridge St. crossing the Kennebec River. Town of Fairfield on the west bank, upper right. Then continuation of the Kennebec, beyond, toward Waterville and Winslow.

Gallery Position: 22
SKU: 170
Capture Date: 10/12/22
Camera: Mavic 3

Belfast Harbor Tugs



Early spring view of Belfast Harbor waterfront. Fournier Tugs of Penobscot Bay Tractor Tug Co. in foreground. Pilings at City boat landing and Belfast Marina, waiting for installation of boat floats. Steel's Ledge monument visible on horizon upper left.

Gallery Position: 23
SKU: 180
Capture Date: 4/16/23
Camera: Mavic Pro

Colby



Colby College on Mayflower Hill, Waterville. Maine Turnpike takes its curl around the college to the south; Messalonskee Stream reflects the highway bridge as it and County Rd. and the railroad head north toward Fairfield.

Gallery Position: 24
SKU: 181
Capture Date: 4/18/23
Camera: Mavic 3

Grindstone Crossing



Central Maine & Quebec Railway crossing East Branch of the Penobscot River at Grindstone, northeast of Millinocket, Maine.

| | |
|-------------------|-------------|
| Gallery Position: | 25 |
| SKU: | 151 |
| Capture Date: | 10/20/21 |
| Camera: | Mavic 2 Pro |

Thomaston Cement



Thomaston Maine limestone quarry and Dragon Cement lime kiln. Built in 1927 after nearly 200 years lime production in neighboring Rockport and Rockland, the quarry and kiln are estimated to have capacity to produce for another 100 years. Beyond on the left is the Weskeag River, on the right the St. George River Basin, and further on, Penobscot Bay.

| | |
|-------------------|-----------|
| Gallery Position: | 26 |
| SKU: | 122 |
| Capture Date: | 11/2/20 |
| Camera: | Mavic Pro |

Cribstone Bridge



Bailey Island Bridge. Cribstone Bridge, built in 1928 to connect Bailey and Orr's Islands. Unique design and construction spanning 1,150 feet, using 10,000 tons of granite slabs set in a cribwork structure to allow and withstand significant tidal current.

| | |
|-------------------|-------------|
| Gallery Position: | 27 |
| SKU: | 109 |
| Capture Date: | 2/17/20 |
| Camera: | Mavic 2 Pro |

SAPPI Hinckley



SAPPI Paper mill located in Skowhegan, Maine on the Kennebec River. Newest paper mill in Maine, built in 1975.

| | |
|-------------------|----------|
| Gallery Position: | 28 |
| SKU: | 155 |
| Capture Date: | 11/12/21 |
| Camera: | Air 2S |

SD Warren



SD Warren paper mill, Westbrook, Maine. Maine's oldest paper mill. Site dating to 18th century, 1st use of wood pulp in papermaking developed by SD Warren in 1857. Boiler plant in foreground, papermill complex and town of Westbrook beyond. On horizon, hints of Portland skyline.

Gallery Position: 29
SKU: 168
Capture Date: 8/11/22
Camera: Mavic 3

Timber HP



Timber HP, Madison, Maine. Along the Kennebec River, in the former Madison Paper Mill. Still under construction, but already shipping product. Timber HP produces building insulation from wood waste. Blown-in fill under production, soon adding batts and rigid board versions. Kennebec River dam in foreground; retired pulp-grinding mill in distance.

Gallery Position: 30
SKU: 186
Capture Date: 9/13/23
Camera: Mavic 3 Pro

Camden Harbor



Camden, ME harbor. Late fall 2017.

| | |
|-------------------|-----------|
| Gallery Position: | 31 |
| SKU: | 43 |
| Capture Date: | 11/22/16 |
| Camera: | Phantom 4 |

Bath Harbor Bridges



Max L Wilder Bridge, spanning Nequasset Brook, with Bath Iron Works in the background. Sagadahoc Bridge to the right, spanning the Kennebec River and Bath Harbor.

| | |
|-------------------|-------------|
| Gallery Position: | 32 |
| SKU: | 188 |
| Capture Date: | 1/9/24 |
| Camera: | Mavic 3 Pro |

Columbia



Yacht 'Columbia' sits in Belfast Harbor after repairs and maintenance, ready to sail homeward. Built in 2014, as replica of the 1923 Gloucester fishing vessel, of the same name. Belfast waterfront parks and summer fleet in background.

Gallery Position: 33
SKU: 182
Capture Date: 7/1/23
Camera: Mavic Pro

Port Clyde Harbor Light



Marshall Point Light at the head of Herring Gut—Port Clyde Harbor. Overlooking Hart Island and The Brothers on the southern horizon.

Gallery Position: 34
SKU: 187
Capture Date: 9/13/23
Camera: iPhone 15

Lincolnville Beach



Maine State Ferry Service dock, with Lincolnville Beach beyond. Ducktrap Mountain on the horizon to the right

Gallery Position: 35
SKU: 189
Capture Date: 1/29/24
Camera: Mavic 3 Pro

Twin Rivers



Twin Rivers Paper Factory, Edmundston, NB. Northern half of the international plant, spanning the St. John River between Madawaska, ME and Edmundston, NB. The Canadian portion, pictured, produces pulp and steam, piped across to the US portion which produces paper.

Gallery Position: 36
SKU: 184
Capture Date: 9/2/23
Camera: Mavic 3 Pro

Wiscasset RR Bridge



Railroad bridge across Sheepscot River, built in 1901 as part of the narrow-gage Wiscasset, Waterville and Farmington Railroad. The bridge has a remarkable variety of spans including 8 wooden stringer spans, a through-plate girder bascule, 2 Warren through truss spans, and the large sixteen panel Pennsylvania through truss. Beyond are Wiscasset village and Route 1 bridge.

| | |
|-------------------|---------|
| Gallery Position: | 37 |
| SKU: | 165 |
| Capture Date: | 4/28/22 |
| Camera: | Mavic 3 |

Madawaska Edmonston



Madawaska International Bridge. Spanning the Saint John River from Madawaska, ME to Edmonston, NB. In foreground is a utility bridge carrying steam and pulp produced in mill on the Canadian side to the paper mill on the US side.

| | |
|-------------------|-----------|
| Gallery Position: | 38 |
| SKU: | 97 |
| Capture Date: | 9/29/19 |
| Camera: | Mavic Air |

Belfast Harbor Sunrise



Belfast Harbor, looking west, up-river, autumn sunrise.

Gallery Position: 39
SKU: 9
Capture Date: 10/20/16
Camera: Phantom 4

Two Cent Bridge



Two Cent Bridge, Waterville, Maine. Ticonic Foot Bridge across the Kennebec River between Waterville and Winslow, Me. Built in 1903. Walking route for mill workers from housing in Waterville to jobs at the Hollingsworth & Whitney Co. mill (later Scott Paper Co.).

Gallery Position: 40
SKU: 96
Capture Date: 1/14/20
Camera: Mavic 2 Pro

Bingham Wind



Wind electric generator, part of Bingham Wind, Maine's largest Wind Farm. Vesta V112 3.3 MW (one of 58 units). Lakes Mayfield and Kingsbury beyond

Gallery Position: 41
SKU: 190
Capture Date: 4/24/24
Camera: Mavic 3

Battie Over Camden



Looking out to Camden Harbor with Mt. Battie in foreground.

Gallery Position: 42
SKU: 2
Capture Date: 11/2/16
Camera: Phantom 4


Onawa Spring



Onawa Trestle Bridge over Ship Pond Stream. Late April. Longest and highest RR bridge in Maine at 1,230 ft long and 130 ft high. Lake Onawa in background. Borestone Mountain to the left. Appalachian trail passes along Barren Mountain ridge to the right.

Gallery Position: 43
SKU: 191
Capture Date: 4/24/24
Camera: Mavic 3

Tower and Bigelows



Sugarloaf summit tower with Bigelow mountains in distance.

Gallery Position: 44
SKU: 24
Capture Date: 3/18/17
Camera: iPhone 6s